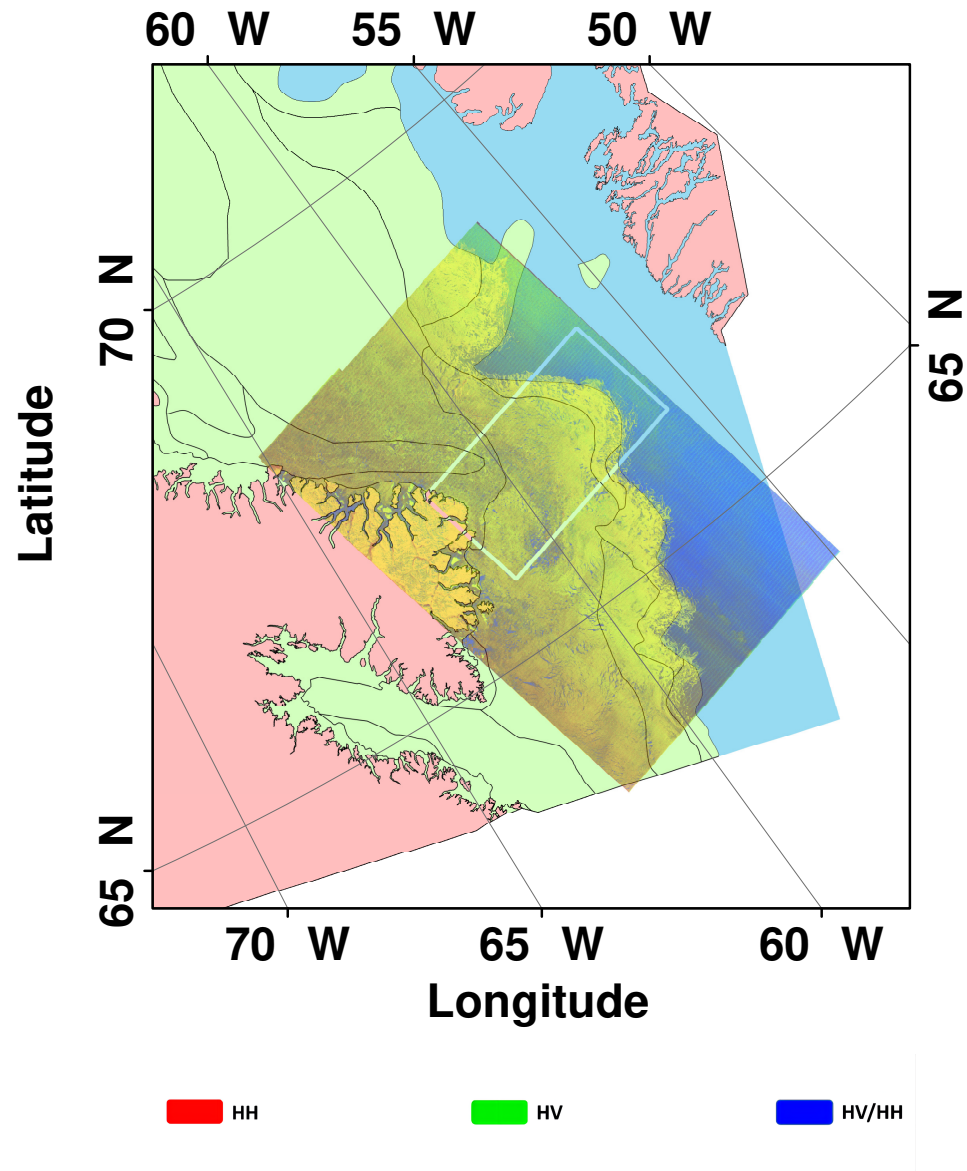
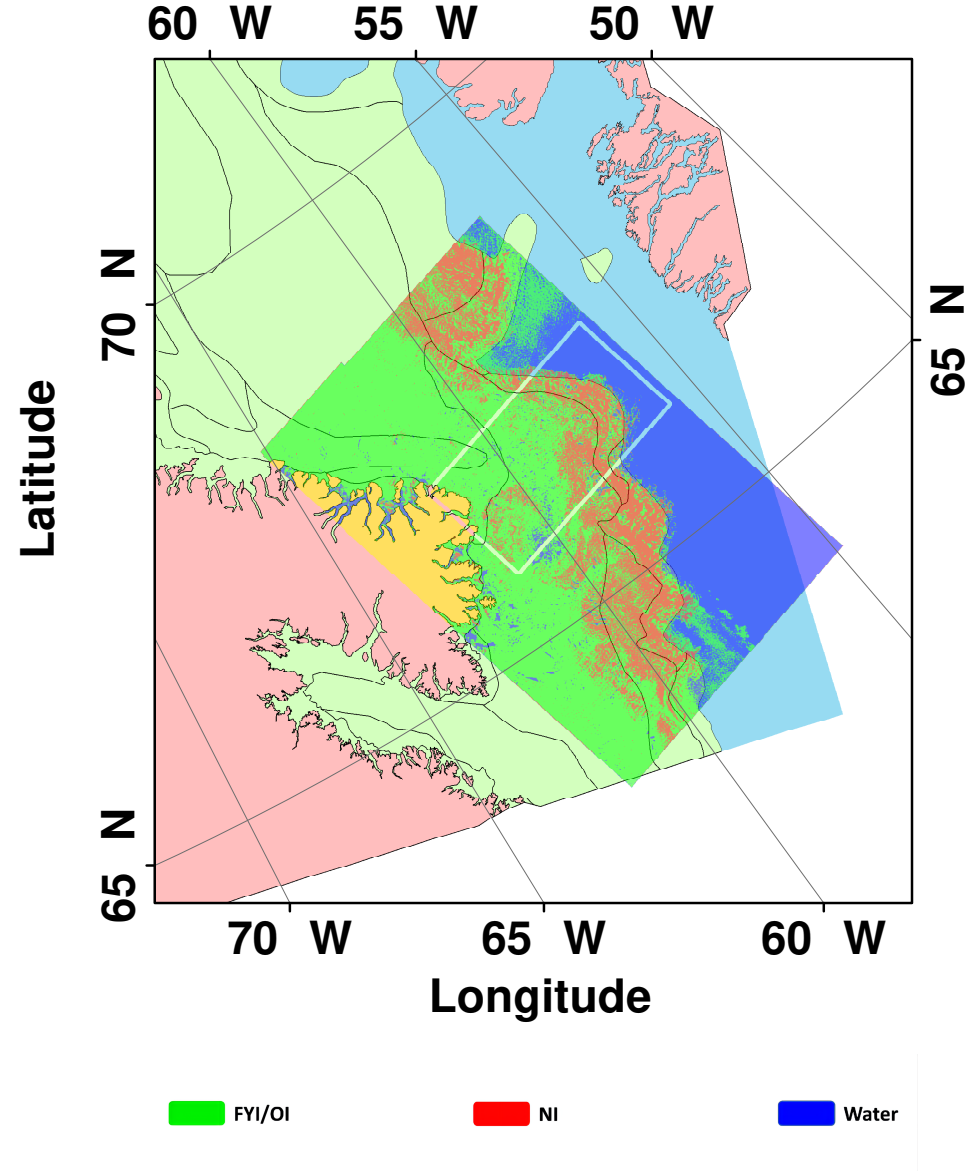


Sea Ice Classification Using RADARSAT Constellation Mission Data

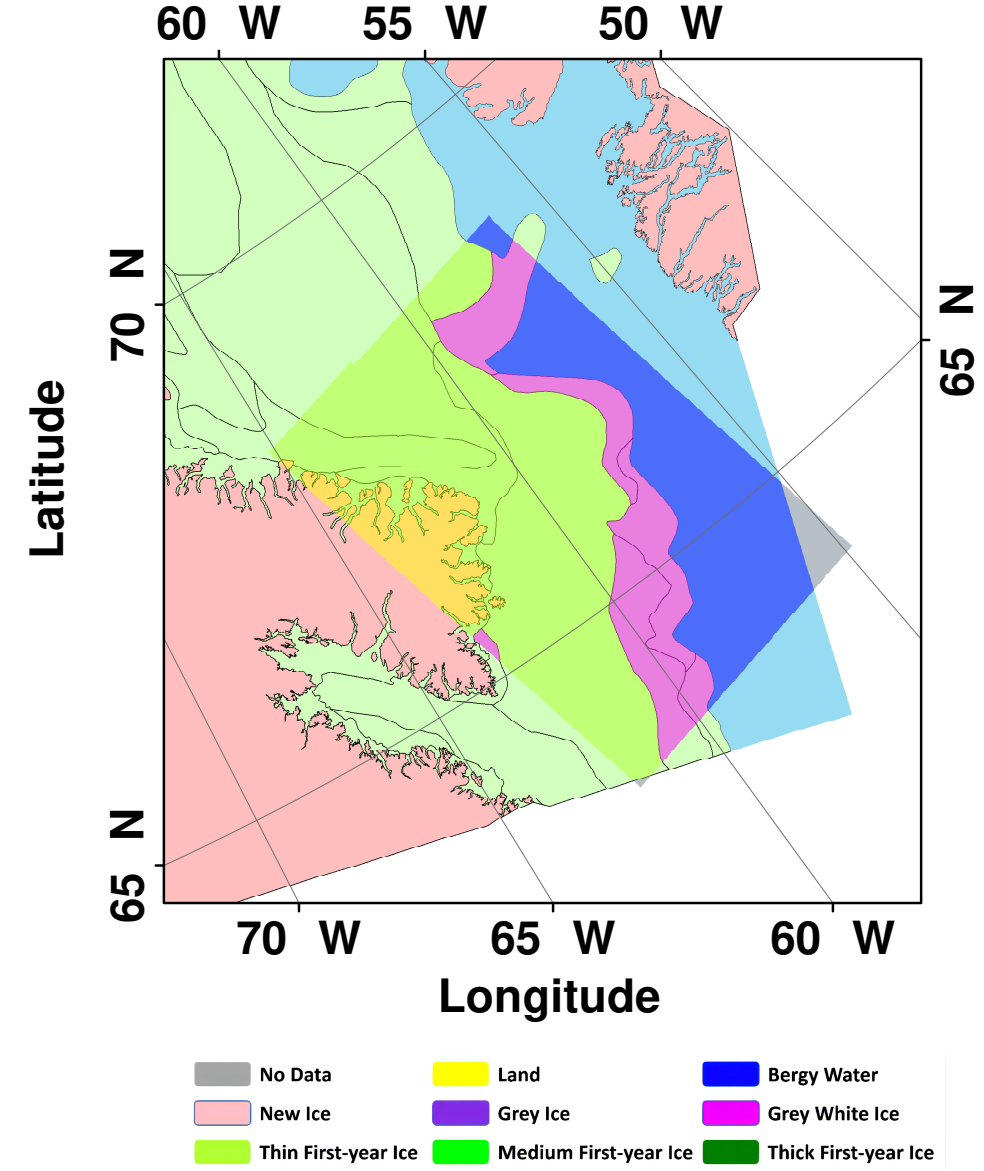
Pseudo Color Image



Classification Result



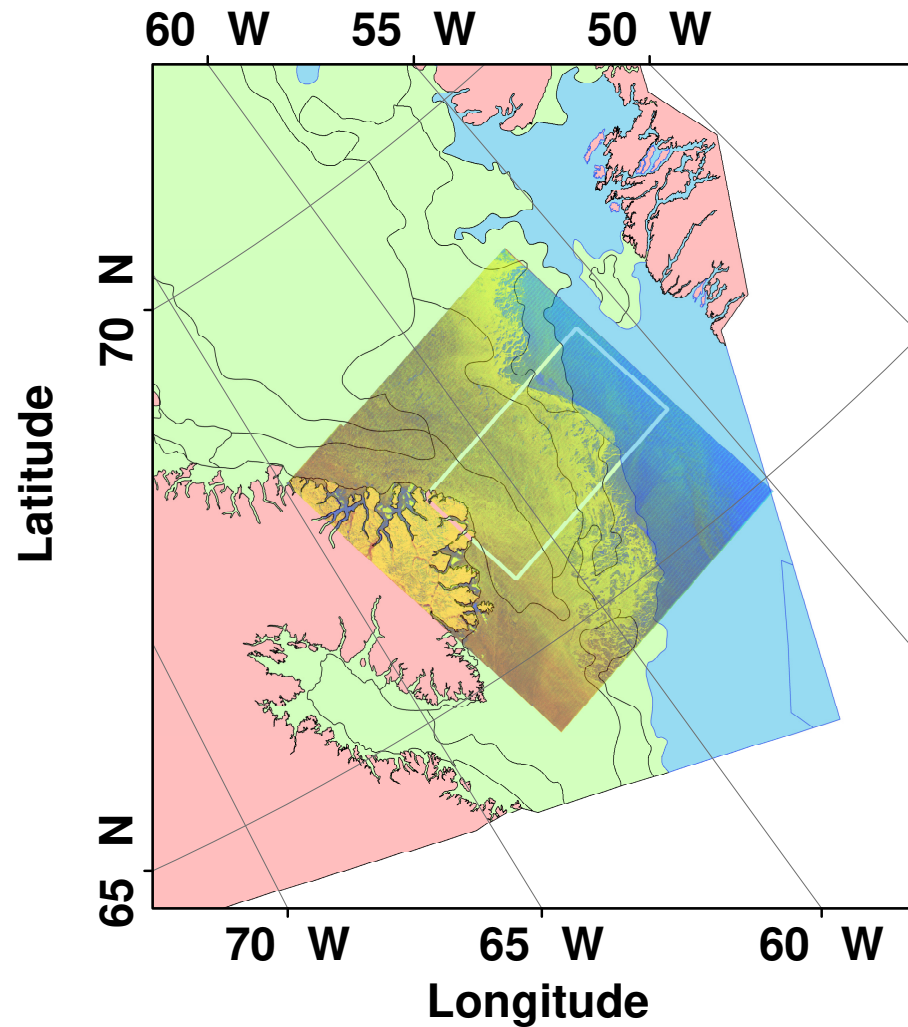
Sea Ice Chart



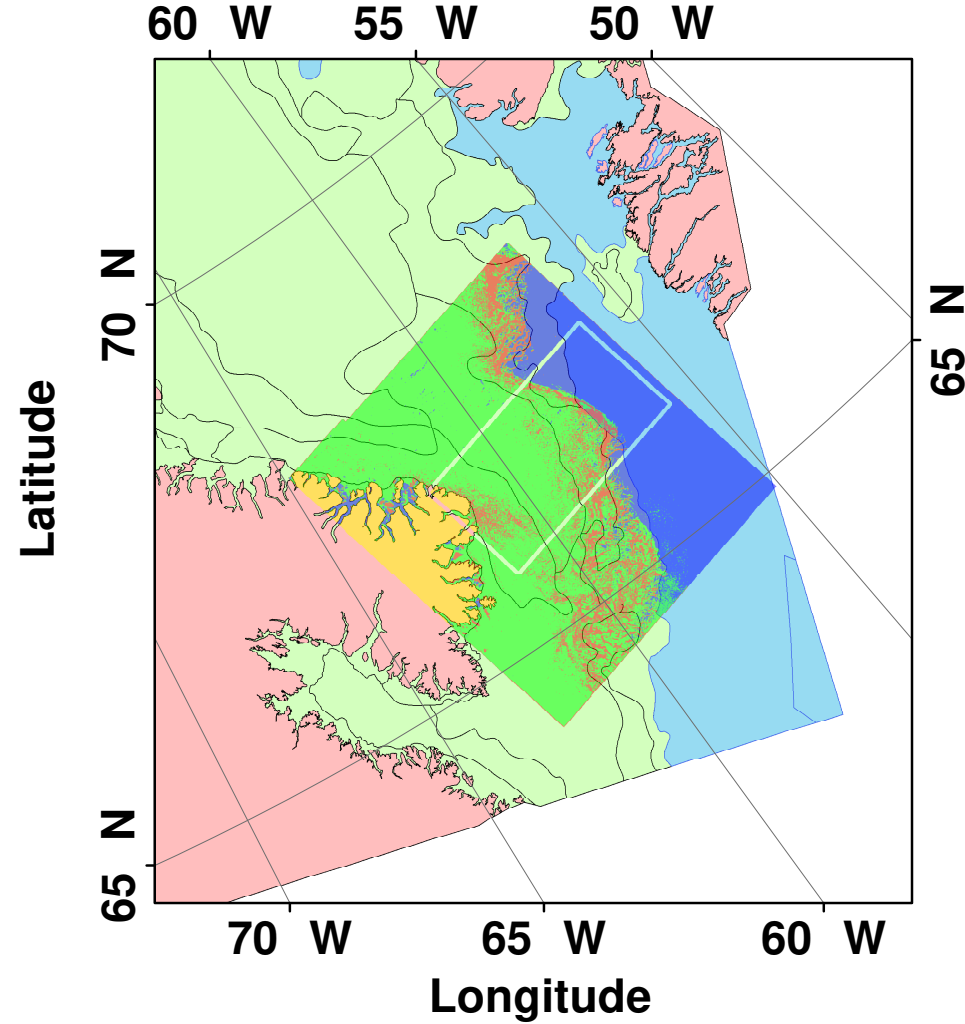
Davis Strait, January 4, 2021

Sea Ice Classification Using RADARSAT Constellation Mission Data

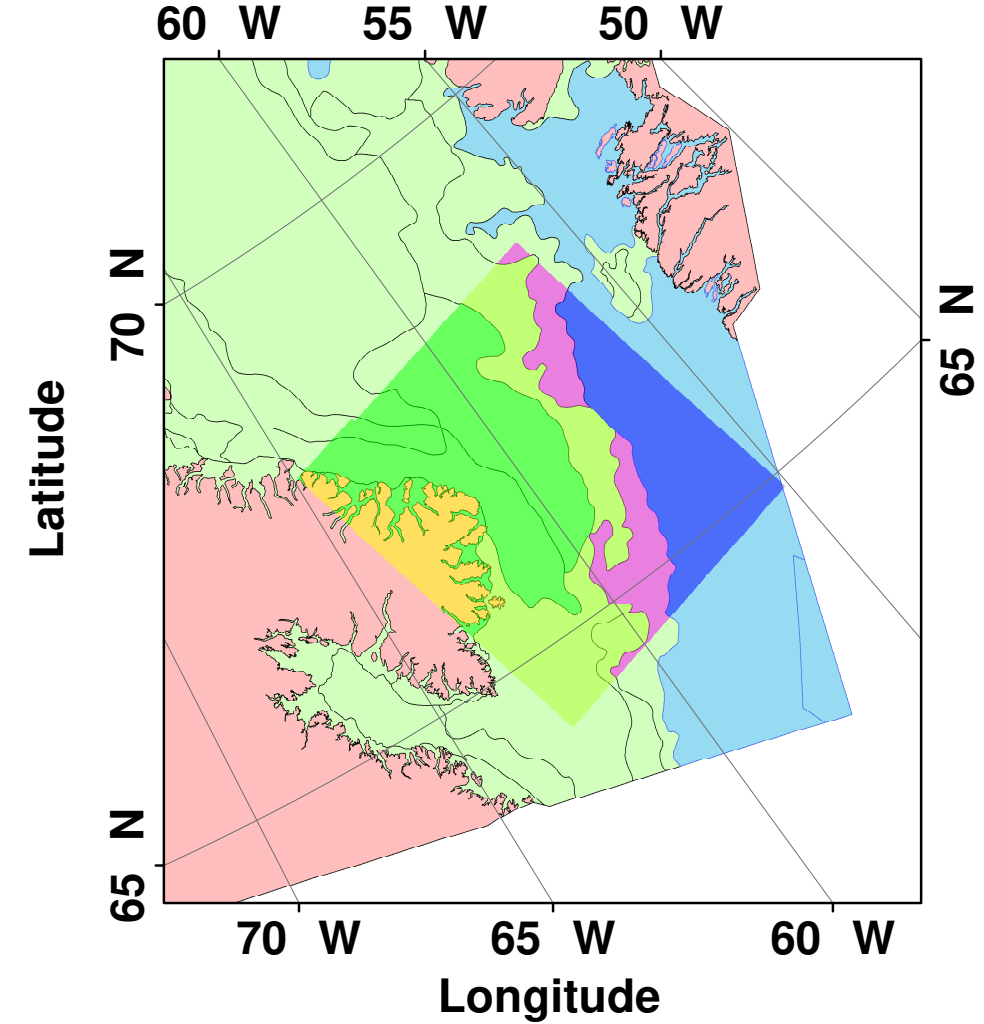
Pseudo Color Image



Classification Result



Sea Ice Chart



Davis Strait, January 24, 2021